



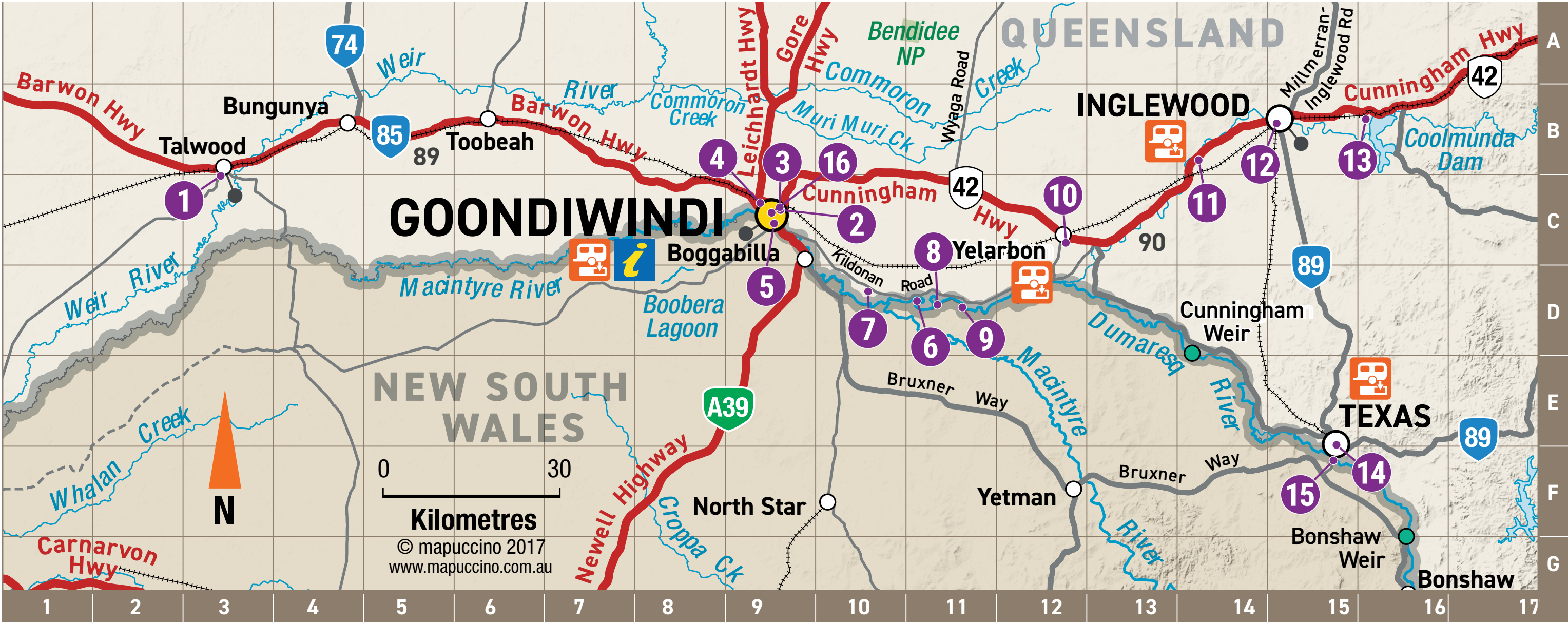
Goondiwindi Region

Caravan & Camping

Amenities within the region	
	Tent Area
	Camper Trailer Accessible
	RV / Motorhome Accessible
	Off Road Caravans Only
	Big Rig / Bus Accessible
	Cost
	Free
	Donation
	Power Available
	Toilets
	Disabled Access
	Showers
	Drinking Water
	Dogs Allowed
	Swimming
	Fishing
	24 Hour Limit
	48 Hour Limit
	72 Hour Limit
	14 Day Limit
	Tables
	Barbeques
	Bins
	Laundry
	Dump Spot Onsite
	Good TV Reception
	Telstra Reception
	Cabins / Accommodation


No.	Address	How to get there/ Description	Amenities
Caravan Parks			
2	Goondiwindi Holiday Park 36 Old Cunningham Hwy, Goondiwindi P: 1300 725 915	Goondiwindi Holiday Park welcomes business travellers, holidaymakers and tourists alike to our immaculate and spacious 13-acre site. Catering for a full range of accommodation options, from the basic tent sites, a variety of RVs including large motorhomes, and fully self-contained accommodation. This park is a part of Southern Cross Parks, a network of accommodation options spanning Queensland, New South Wales and Victoria.	
4	Goondiwindi Tourist Park 20 Hungerford Street, Goondiwindi P: 07 4671 2566	Enjoy 10 spacious parkland acres. Secure, clean & tidy. Hand feed our ducks & possums at our attractive billabong. Personalised & friendly. Wireless internet. This park is a part of the Gday Parks, an Australia-wide network of holiday parks and accommodation.	
3	Goondiwindi Showgrounds 232 Boundary Road, Goondiwindi P: 0437 809 415	Spacious campground, offering a tranquil rural outlook and genuine country hospitality. Caravans and campers accepted; however, sleeping in cars is not permitted. Campgrounds are secured overnight with gates.	
5	Rivergums Caravan Park 1-5 DeLacy Street, Goondiwindi P: 0457 001 743	Rivergums Caravan Park is the only park in the centre of the town of Goondiwindi and is less than 50 metres away from the pleasant McIntyre River. We are a quiet, relaxed family park, set in an idyllic residential area alongside the river away from highway and railway noise. We are a 5-10 minute stroll along the river walkway to tourist attractions, local shops, pubs, cafes, restaurants and supermarkets.	
16	Goondiwindi Golf & Country Club 18 Hindmarsh St, Goondiwindi P: 07 4671 1171	Enjoy picturesque views overlooking a beautiful 18-hole golf course, only a 5 minute drive from the town centre. Keen for a round of golf while you stay? See the friendly team at the pro shop, open from 10am. If golfing isn't your thing, the clubhouse offers a welcoming atmosphere to relax with a cool beverage in the bar or lounge area.	
13	Lake Coolmunda Caravan Park & Camping Grounds Lake Coolmunda, Inglewood P: 07 4652 4171	Lake Coolmunda Caravan Parks QLD – All water sports including skiing, paraflying, sailing, canoeing, fishing, sun baking. Also bird-watching, hiking, lovely sunrise, sunset or stars. Our park has a swimming pool, tennis court, BBQ, camp oven fire, fire drum, camp kitchen, full amenity block. Camping areas with fire drums and BBQ. The Park is located 13km east of Inglewood, just off the Cunningham Highway.	
12	Spur-H Caravan Park 77 George Street, Inglewood P: 07 4652 1407	There are 28 powered and 4 unpowered sites available for caravans, campers and motorhomes. On site accommodation is also available.	
14	Southern Border Accommodation Park 2 Avon Street, Texas P: 0427 359 050	It's a small park, facilities are basic and clean, the people are friendly and it isn't expensive. What's not to like!	
Community Managed Facilities			
1	Talwood Recreation Grounds Recreation Street, North Talwood	Talwood is 91km West of Goondiwindi, or 65km East of Nindigully just off the Barwon Highway. Take any exit from the Highway and in Main Street turn South down Railway Street near the Post Office. At the end keep right and the camping area is on the left.	
10	Yelarbon Recreation Grounds Wyemo Street, Yelarbon P: 0400 018 897	Located on the beautiful lagoon, the very popular spot has hot showers, toilets and powered sites. From the Cunningham Highway Wyemo Street goes off to the South opposite the Silos; just after the long left hander if coming from Inglewood, or just before the long right hander if coming from Goondiwindi.	
Camping Reserves			
6	Yellowbank Reserve Kildonan Road, Yelarbon	At the Cunningham Highway/Marshall St/Kildonan Rd roundabout in Goondiwindi, take the Kildonan Rd exit to Yelarbon then at 25.3km from the roundabout turn right into the access road. Definitely dry weather only. Great for fishing and camping.	
7	Rainbow Reserve Kildonan Road, Kurumbul	At the Cunningham Highway/Marshall St/Kildonan Rd roundabout in Goondiwindi, take the Kildonan Rd exit to Yelarbon. 17km from the roundabout the road nears to within 50m of the lagoon, at this point just before the turnoff onto Eukabilla Rd (to the left/North) is a dirt road on the right. Definitely dry weather only. There is a dirt boat ramp which handles most tinnies, and a great spot for fishing and swimming.	
8	Lees Reserve Kildonan Road, Yelarbon	At the Cunningham Highway/Marshall St/Kildonan Rd roundabout in Goondiwindi, take the Kildonan Rd exit to Yelarbon then at 29.6km from the roundabout turn right into the access road and follow this to the river. Definitely dry weather only. There is a rock bar across the river that forms a perfect fishing and swimming spot. Depending on the water level there can be a series of rapids.	
9	Bengalla Reserve Kildonan Road, Yelarbon	At the Cunningham Highway/Marshall St/Kildonan Rd roundabout in Goondiwindi, take the Kildonan Rd exit to Yelarbon then at 32.6km from the roundabout turn right into the access road and follow this to the river bank. Definitely dry weather only. Large reserve with plenty of room.	
11	Whetstone Rest Area Cunningham Highway, Whetstone	Located on the Cunningham Highway, 26km NE of Yelarbon, and 13km SW of Inglewood. This is a rest stop on the highway, with bitumen, and a shady area.	
15	Texas Dumaesq River Rest Area Dumaesq Crossing Road, Texas	2km South of Texas, you turn off the Texas Road, turn onto the Dumaesq Crossing Road. Good grassy sites everywhere in addition to cool, shallow clear water with a stony bottom welcome campers to a variety of nooks and crannies to set up in. Keen fishermen should try the deep fishing holes near the bridge.	







Locations & GPS Co-ordinates				Caravan Programs	
1 Talwood Recreation Grounds -28.486936, 149.467889	5 Rivergums Caravan Park -28.551003, 150.311582	9 Bengalla Reserve -28.663946, 150.598663	13 Lake Coolmunda Caravan Park & Camping Grounds -28.410617, 151.213603	Inglewood: RV Friendly Town	
2 Goondiwindi Holiday Park -28.532799, 150.321465	6 Yellowbank Reserve -28.655282, 150.529409	10 Yelarbon Recreation Grounds -28.577113, 150.756580	14 Southern Border Accommodation Park -28.848591, 151.168952	Texas: RV Friendly Town	
3 Goondiwindi Showgrounds -28.529251, 150.320192	7 Rainbow Reserve -28.642425, 150.454971	11 Whetstone Rest Area -28.465727, 150.958786	15 Texas Dumaresq River Rest Area -28.869414, 151.164283	Goondiwindi: RV Friendly Town	
4 Goondiwindi Tourist Park -28.523429, 150.290528	8 Lees Reserve -28.660438, 150.560711	12 Spur-H Caravan Park -28.416217, 151.077723	16 Goondiwindi Golf & Country Club -28.53171, 150.30320	Talwood: RV Friendly Destination	
				 Dump Points	



**Goondiwindi Regional Visitor Information Centre**
Ph: 07 4671 7474
45 Bowen Street, Goondiwindi
Caravan parking available on Bowen Street
Open Monday to Friday and Saturday mornings

**Inglewood Visitor Information Centre**
Albert Street, Inglewood
Open Monday to Friday

**Texas Visitor Information Centre**
High Street, Texas, next to newsagent
Open Monday to Friday